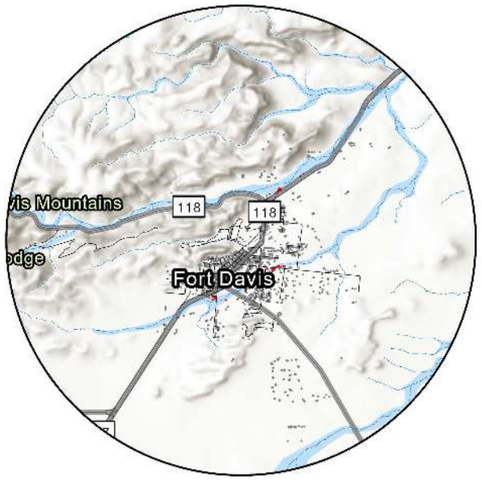

FORT DAVIS, JEFF DAVIS (JD1)

UPPER RIO GRANDE: JEFF DAVIS, PRESIDIO, & BREWSTER COUNTIES

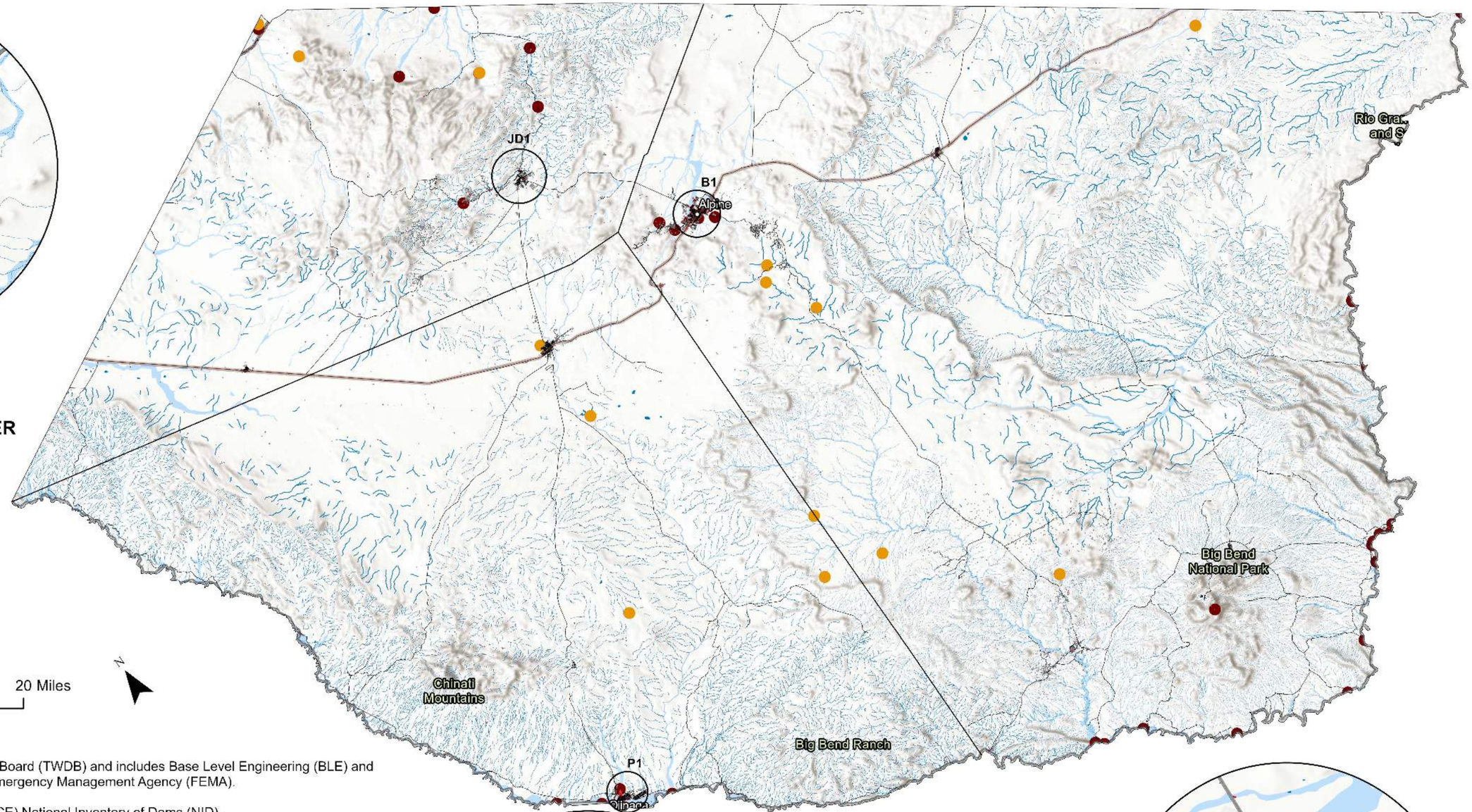

- Structures in floodplain
- Structures
- Floodplain
- Flowpath
- Waterbody
- Dam
- Stream gauge

0 5 10 20 Miles

N

Data sources

Floodplain Quilt by the Texas Water Development Board (TWDB) and includes Base Level Engineering (BLE) and traditional 100-yr floodplain data by the Federal Emergency Management Agency (FEMA).
Structures by FEMA GIS USA Structures.
Dams by the U.S. Army Corps of Engineers (USACE) National Inventory of Dams (NID).
Waterbodies by the United States Geological Survey (USGS) National Hydrography Dataset (NHD).
Roadways by Texas Department of Transportation (TXDoT).

DIGITAL RISK INFRASTRUCTURE PROGRAM

P1

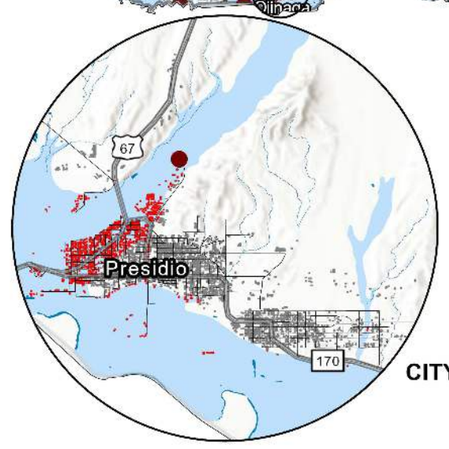

CITY OF PRESIDIO, PRESIDIO (P1)

CITY OF ALPINE, BREWSTER (B1)

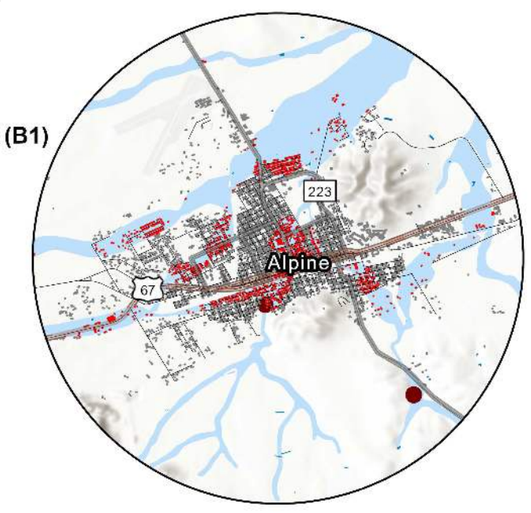

The Digital Risk Infrastructure Program (DRIP) is funded through the Texas State Legislature and is an initiative by the Institute for a Disaster Resilient Texas (IDRT), Texas A&M University at Galveston, Texas A&M AgriLife Extension, and The University of Texas at Austin Moody College of Communication.

This map is intended for planning purposes only. Map layers and floodplains do not contain drainage information and do not serve regulatory purposes. For additional information and questions, please email idrt@tamug.edu

IDRT | TEXAS A&M UNIVERSITY GALVESTON CAMPUS | TEXAS A&M AGRILIFE EXTENSION | TEXAS Moody The University of Texas at Austin Moody College of Communication

Date created: 09/25/2023